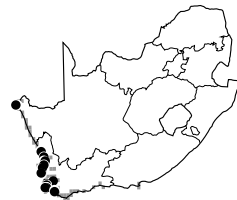


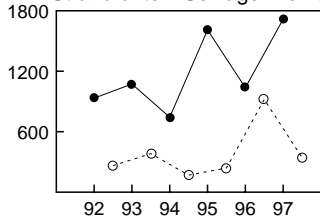
316 Hartlaub's Gull *Larus hartlaubii*



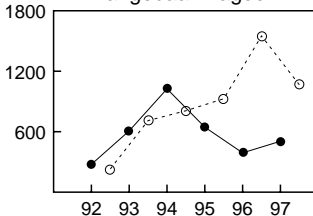
Endemic to coastal Namibia and RSA; population c. 25 000 birds. Breeds along west coast south to Dyer Island; also a small colony at Heuningnes River mouth, Bredasdorp. It occurs regularly east to Quoin Point (ASAB1); vagrant east to St Lucia. In survey period, CWAC records from 24 sites east to De Hoop Vlei; globally significant numbers at 7 sites. Occupies variety of natural and artificial habitats (well shown by CWAC sites); nests on offshore islands, along coast, and inland as far as Paarl Bird Sanctuary. Moves locally between breeding sites and when foraging; numbers at sites show no seasonal pattern (CWAC).

	Summer			Winter		
	Mean	Max.	N	Mean	Max.	N
3405S 1831E Strandfontein Sewage Works, Muizenberg, Western Cape	1186**	1717**	6	386**	920**	6
3309S 1804E Langebaan Lagoon, Langebaan, Western Cape	575**	1025**	6	882**	1550**	6
3351S 1829E Rietvlei, Milnerton, Western Cape	722**	1331**	5	405**	899**	4
3341S 1858E Paarl Bird Sanctuary, Paarl, Western Cape	234*	387**	5	620**	852**	5
3247S 1812E Berg River System, Velddrif, Western Cape	327**	585**	5	419**	672**	4
2838S 1627E Orange River Estuary, Alexander Bay, Northern Cape	0	0	1	397**	397**	1
3356S 1828E Raapenberg Bird Sanctuary, Cape Town, Western Cape	160*	213*	2	34	34	1
3220S 1825E Verlorenvlei, Elandsbaai, Western Cape	161*	377**	6	8	26	5
3236S 1818E Rocher Pan, Velddrif, Western Cape	51	81	5	73	139*	6
3205S 1819E Jakkalsvlei, Lambert's Bay, Western Cape	47	47	1	75	75	1
3421S 1906E Botriviervlei, Kleinmond, Western Cape	93	121	4	25	48	5
3408S 1821E Wildevoëlvlei, Kommetjie, Western Cape	47	75	6	56	85	6
3142S 1812E Olifants River Mouth (South), Lutzville, Western Cape	11	21	2	57	57	1
3406S 1828E Zandvlei, Muizenberg, Western Cape	24	47	5	25	28	5
3404S 1830E Rondevlei, Cape Flats, Western Cape	25	54	4	19	45	4

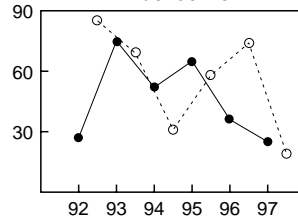
Strandfontein Sewage Works



Langebaan Lagoon



Wildevoëlvlei



Verlorenvlei

